

KEVIN J.'S EAGLE PROJECT

Where: Prince of Peace Lutheran Church
930 West Higgins Road, Schaumburg

When: Saturday, September 6th
8:00a.m. to 5:00p.m.

Bring: A shovel and/or a hand spade
A pair of work gloves
Wear clothes you can get dirty







We will be constructing a rock border and planting a variety of small to medium sized plants. Breakfast and lunch will be provided.



Directions to Prince of Peace are located on the back of the flier.

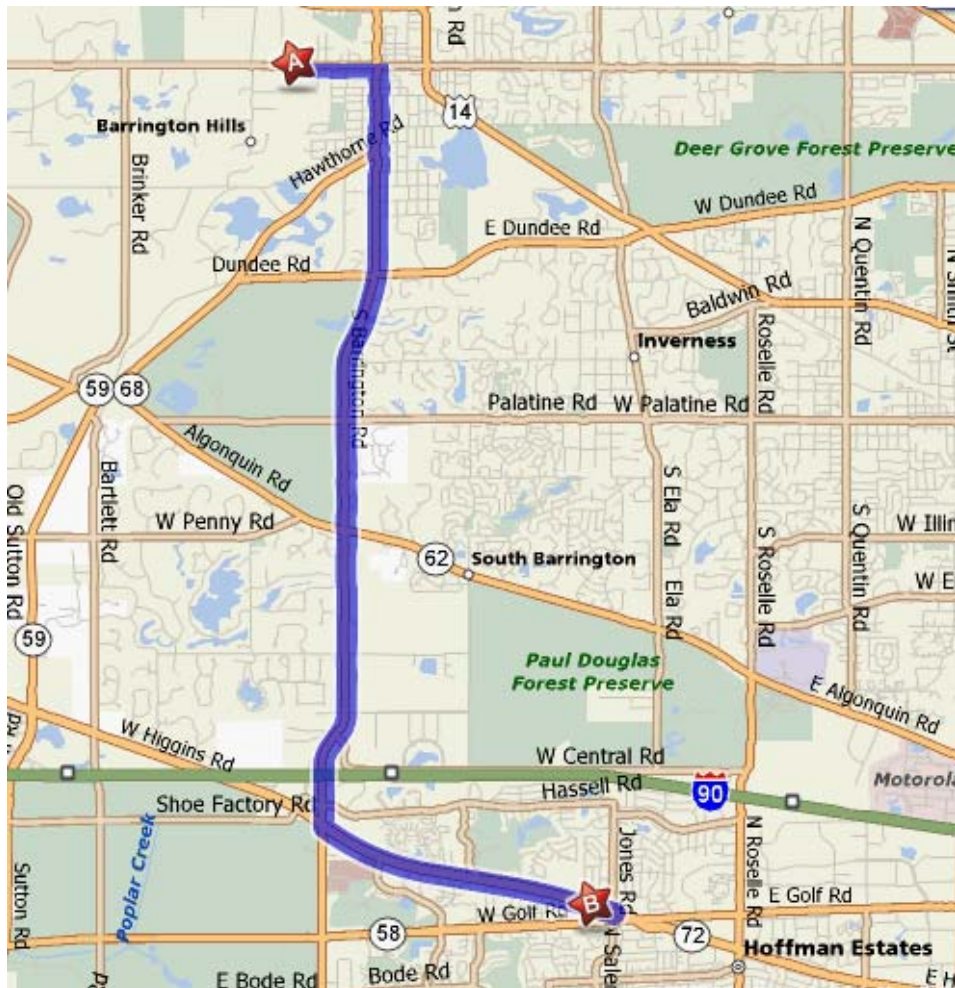
DIRECTIONS FROM BARRINGTON HIGH SCHOOL

A: 616 W Main St, Barrington, IL 60010-3015

-  1: Start out going EAST on W LAKE COOK RD/W MAIN ST toward S HAGER AVE. 0.6 mi
-  2: Turn RIGHT onto S HOUGH ST/IL-59. Continue to follow S HOUGH ST. 0.8 mi
-  3: S HOUGH ST becomes S BARRINGTON RD. 5.8 mi
-  4: Turn LEFT onto W HIGGINS RD/IL-72 E. 2.5 mi
-  5: Make a U-TURN onto W HIGGINS RD/IL-72 W. 0.2 mi
-  6: End at 930 W Higgins Rd Schaumburg, IL 60195






Estimated Time: 17 minutes Estimated Distance: 9.84 miles

B: Prince of Peace Lutheran Chr: 930 W Higgins Rd, Schaumburg, IL 60195



DIRECTIONS FROM BARRINGTON UNITED METHODIST CHURCH

A: Barrington United Methodist Church: 98 Algonquin Rd, Barrington, IL 60010, (847) 836-5540

-  1: Start out going **SOUTHEAST** on **ALGONQUIN RD/IL-62** toward **WESTLAKE DR.** 2.2 mi
-  2: Turn **RIGHT** onto **N BARRINGTON RD.** 2.6 mi
-  3: Turn **LEFT** onto **W HIGGINS RD/IL-72 E.** 2.5 mi
-  4: Make a **U-TURN** onto **W HIGGINS RD/IL-72 W.** 0.2 mi
-  5: End at **930 W Higgins Rd Schaumburg, IL 60195**

Estimated Time: 11 minutes Estimated Distance: 7.38 miles

B: Prince of Peace Lutheran Chr: 930 W Higgins Rd, Schaumburg, IL 60195

